The Sanborn Library, LLC

This Sanborn® Map is a certified copy produced by Environmental Data Resources, Inc. under arrangement with The Sanborn Library, LLC. Information on this Sanborn® Map is derived from Sanborn field surveys conducted in:

Copyright © 1967 (Year) The Sanborn Library, LLC MJP (EDR Research Associate)

Reproduction in whole or in part of any map of The Sanborn Library, LLC may be prohibited without prior written permission from The Sanborn Library, LLC.

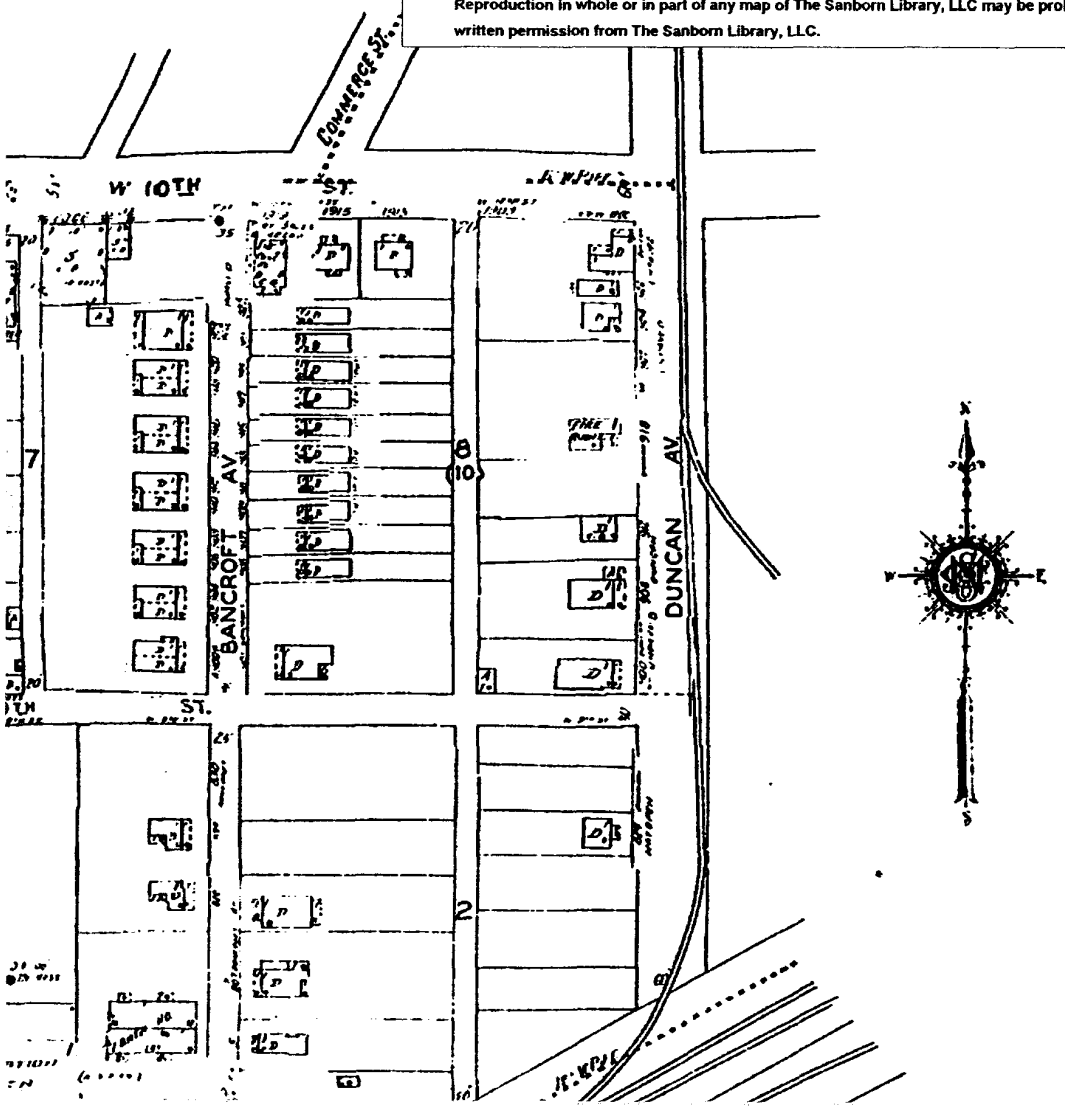

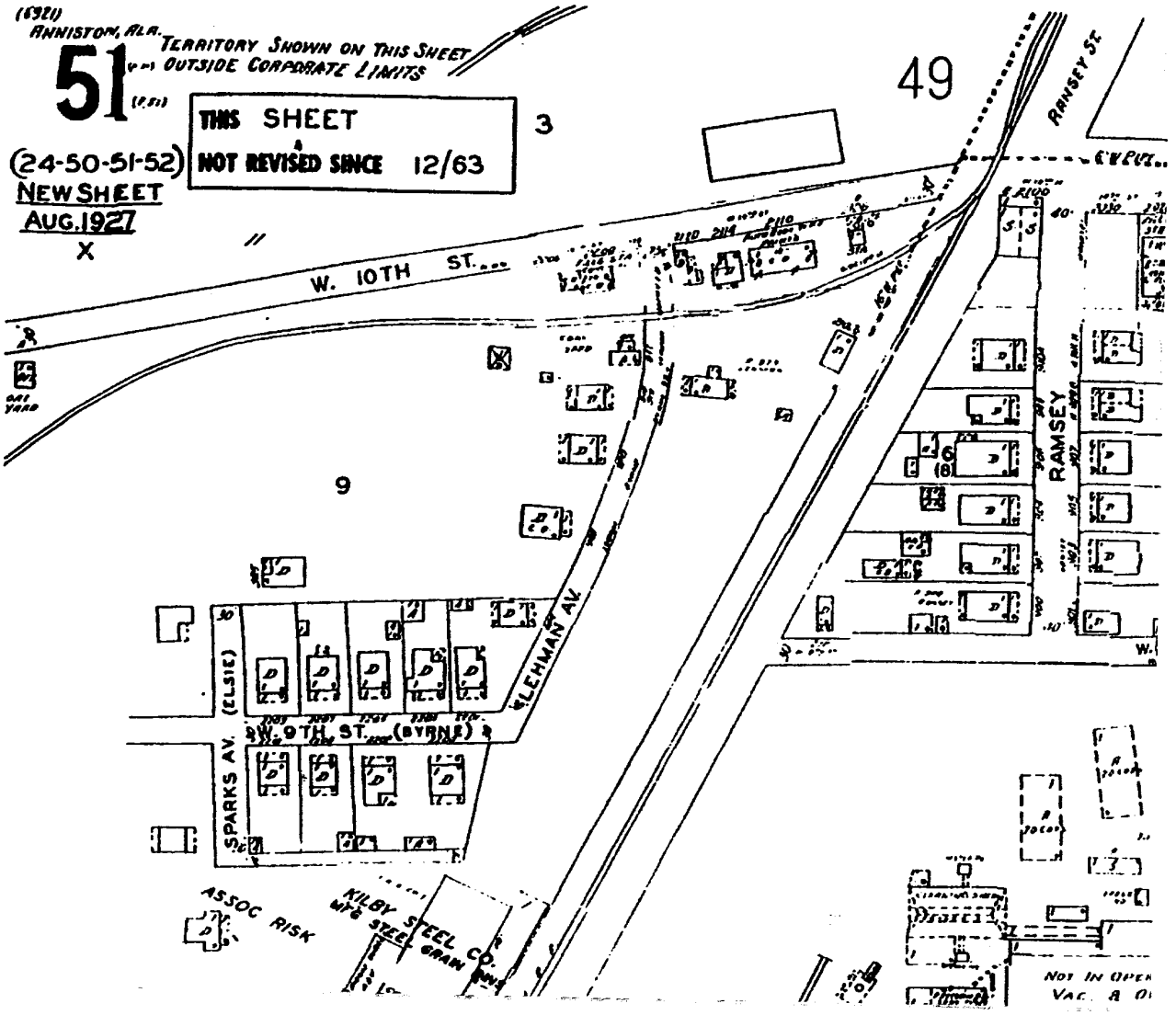

WATER_PCB-SD0000050304

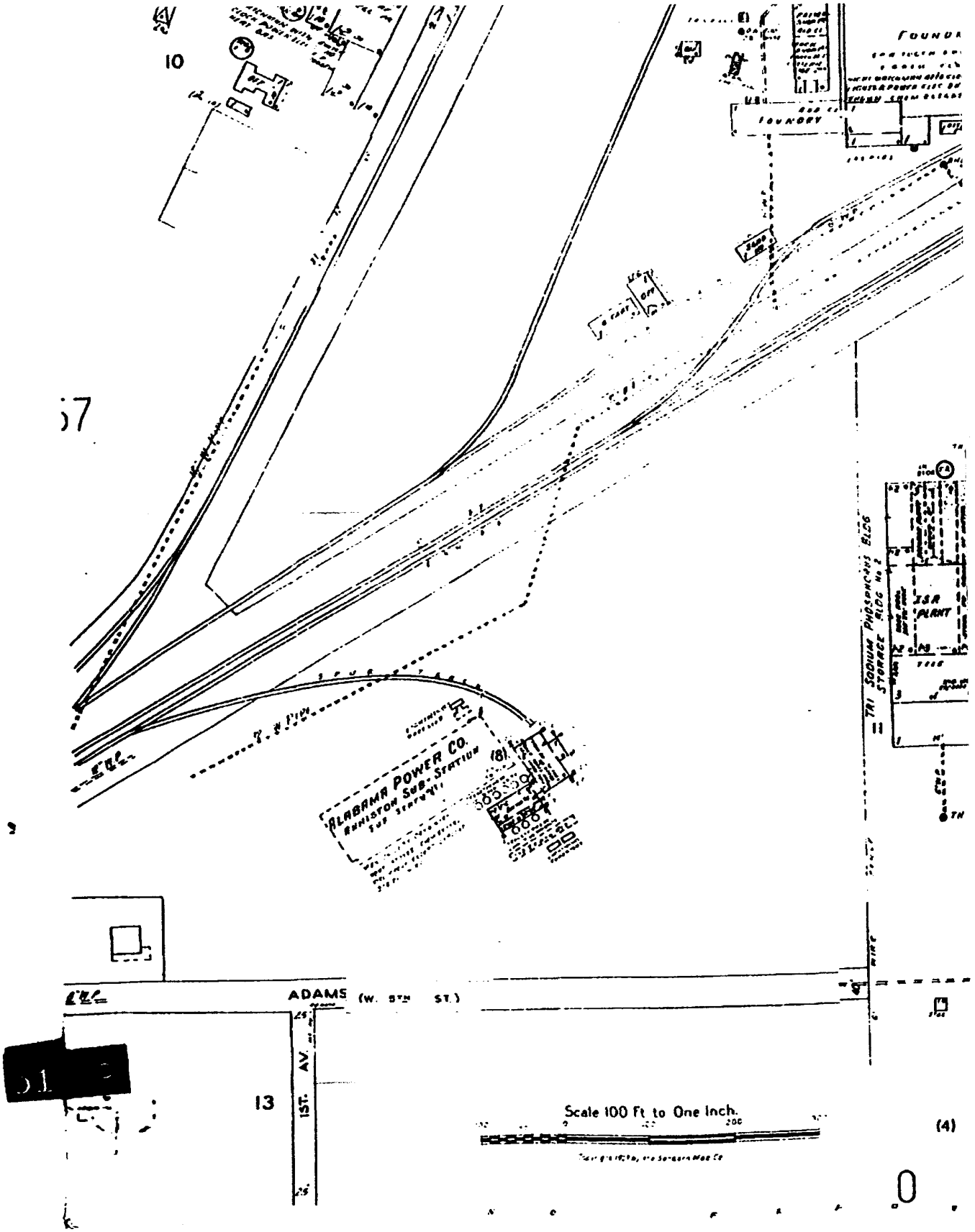

WATER_PCB-SD0000050305

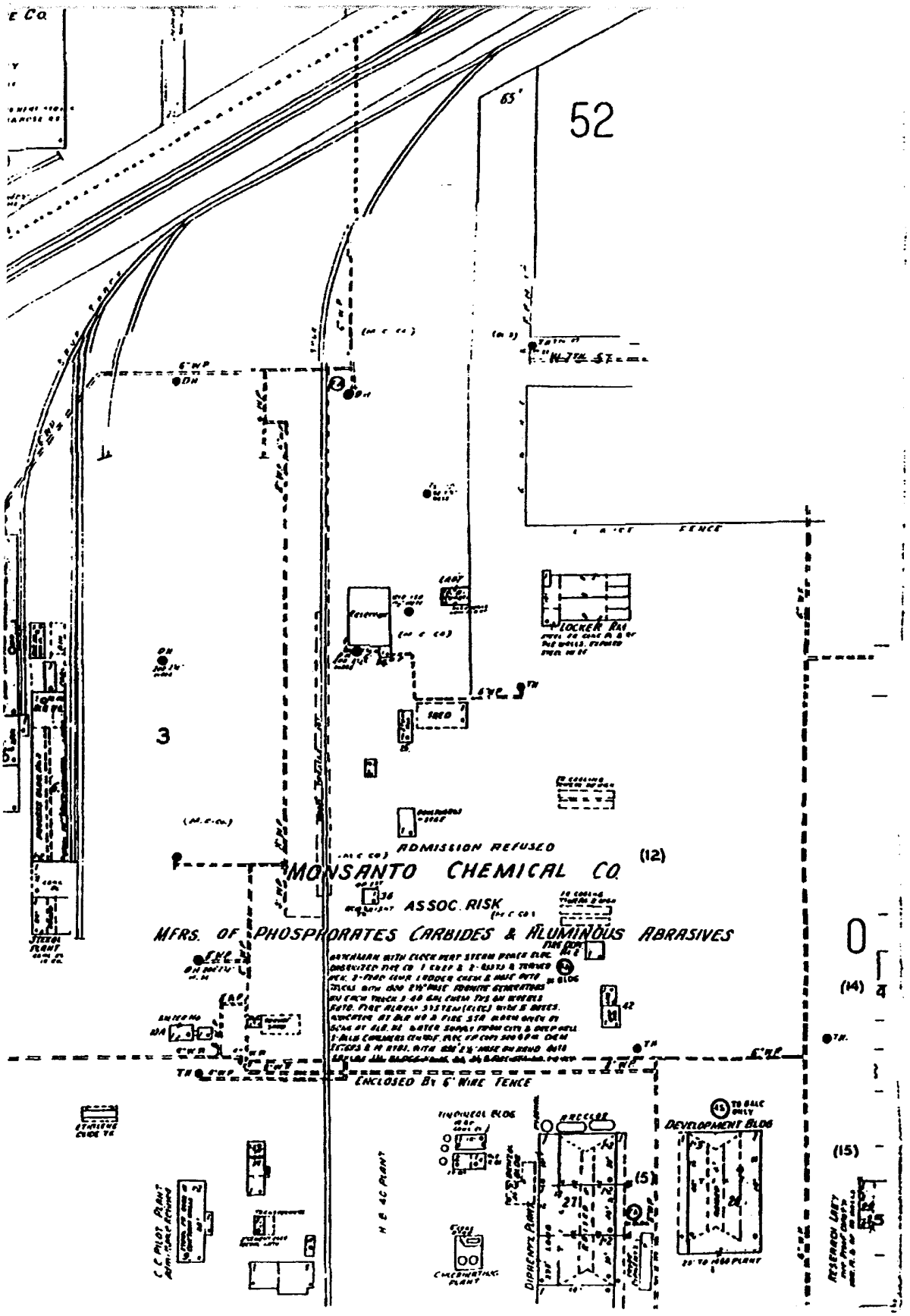

WATER_PCB-SD0000050306