



Harris, Margo <mrharris@usgs.gov>

Fwd: Joint (USGS-BLM-BOEM) Plan for North Slope Resource Assessments

3 messages

Werkheiser, William <whwerkhe@usgs.gov>
To: Margo Harris <mrharris@usgs.gov>

Mon, Sep 18, 2017 at 11:59 AM

----- Forwarded message -----

From: **Walter Guidroz** <wguidroz@usgs.gov>
Date: Fri, Jun 23, 2017 at 9:34 AM
Subject: RE: Joint (USGS-BLM-BOEM) Plan for North Slope Resource Assessments
To: David Houseknecht <dhouse@usgs.gov>, Murray Hitzman <mhitzman@usgs.gov>
Cc: Richard Cardinale <richard_cardinale@ios.doi.gov>, Scott Cameron <scott_cameron@ios.doi.gov>, William Werkheiser <whwerkhe@usgs.gov>, Judy Nowakowski <jnowakowski@usgs.gov>, Katharine MacGregor <katharine_macgregor@ios.doi.gov>

Dave, thanks for pointing that out. I've reattached the document, corrected to read 'Arctic' National Wildlife Refuge as appropriate.

From: Houseknecht, David [mailto:dhouse@usgs.gov]
Sent: Friday, June 23, 2017 9:18 AM
To: Hitzman, Murray <mhitzman@usgs.gov>
Cc: Richard Cardinale <richard_cardinale@ios.doi.gov>; Cameron, Scott <scott_cameron@ios.doi.gov>; William Werkheiser <whwerkhe@usgs.gov>; Judy Nowakowski <jnowakowski@usgs.gov>; Walter Guidroz <wguidroz@usgs.gov>; Katharine MacGregor <katharine_macgregor@ios.doi.gov>
Subject: Re: Joint (USGS-BLM-BOEM) Plan for North Slope Resource Assessments

After reviewing this document, I want to draw everyone's attention to the fact that ANWR is not the Alaska National Wildlife Refuge, but the ARCTIC National Wildlife Refuge. There are a few other suggestions that I will make later, but they are minor by comparison.

On Thu, Jun 22, 2017 at 5:58 PM, Hitzman, Murray <mhitzman@usgs.gov> wrote:

As per conversation with Acting Secretary Cardinale this afternoon I am attaching the draft joint plan report for the north slope resource assessments. This includes data from USGS as well as BLM and BOEM. It is marked "Draft" as Bill Werkheiser has not had a chance to formally approve it. I do not expect any changes however. Let me know if you need anything further at this time.

murray

--

Murray W. Hitzman

U. S. Geological Survey

Associate Director - Energy and Minerals

12201 Sunrise Valley Dr., MS 102

Reston, VA. 20192

703-648-4576

--
Dave Houseknecht

U.S. Geological Survey

12201 Sunrise Valley Drive

MS 956

Reston, VA 20192

(703) 648-6466

--
William H. Werkheiser

Acting Director, U.S. Geological Survey

12201 Sunrise Valley Drive, MS 100

Reston, VA 20192

703-648-7411



USGS Resource Assessment Proposal - Alaska North Slope 062317.docx

79K

Werkheiser, William <whwerkhe@usgs.gov>

To: Margo Harris <mrharris@usgs.gov>

Mon, Sep 18, 2017 at 12:00 PM

----- Forwarded message -----

From: **Applegate, David** <applegate@usgs.gov>

Date: Fri, Jun 23, 2017 at 9:14 AM

Subject: Re: Joint (USGS-BLM-BOEM) Plan for North Slope Resource Assessments

To: Judy Nowakowski <jnowakowski@usgs.gov>

Cc: William Werkheiser <whwerkhe@usgs.gov>, Murray Hitzman <mhitzman@usgs.gov>

I did some tidying up of typos and acronyms. If its already signed, sealed and delivered, no worries but otherwise would just make it a bit cleaner. No issue with content.

Dave

David Applegate, Ph.D.

Acting Deputy Director

U.S. Geological Survey

12201 Sunrise Valley Drive MS 111, Reston VA 20192

703 648 6600 voice, 703 648 7031 fax

applegate@usgs.gov

On Thu, Jun 22, 2017 at 8:18 PM, Judy Nowakowski <jnowakowski@usgs.gov> wrote:

fyi too

Begin forwarded message:

From: "Hitzman, Murray" <mhitzman@usgs.gov>

Date: June 22, 2017 at 5:58:54 PM EDT


To: Richard Cardinale <richard_cardinale@ios.doi.gov>, "Cameron, Scott" <scott_cameron@ios.doi.gov>, William Werkheiser <whwerkhe@usgs.gov>, Judy Nowakowski <jnowakowski@usgs.gov>, Walter Guidroz <wguidroz@usgs.gov>, Katharine MacGregor <katharine_macgregor@ios.doi.gov>, David Houseknecht <dhouse@usgs.gov>

Subject: Joint (USGS-BLM-BOEM) Plan for North Slope Resource Assessments

As per conversation with Acting Secretary Cardinale this afternoon I am attaching the draft joint plan report for the north slope resource assessments. This includes data from USGS as well as BLM and BOEM. It is marked "Draft" as Bill Werkheiser has not had a chance to formally approve it. I do not expect any changes however. Let me know if you need anything further at this time.
murray

--
Murray W. Hitzman
U. S. Geological Survey
Associate Director - Energy and Minerals
12201 Sunrise Valley Dr., MS 102
Reston, VA. 20192
703-648-4576

--
William H. Werkheiser
Acting Director, U.S. Geological Survey
12201 Sunrise Valley Drive, MS 100
Reston, VA 20192
703-648-7411


 **USGS-BLM-BOEM assessment plan 6-22-17DA.docx**
99K


Werkheiser, William <whwerkhe@usgs.gov>
To: Margo Harris <mrharris@usgs.gov>

Mon, Sep 18, 2017 at 12:00 PM

[Quoted text hidden]

2 attachments

 **noname.html**
1K

 **USGS-BLM-BOEM assessment plan 6-22-17.docx**
77K