

Message

**From:** Nadeau, Robert [Robert.Nadeau@fema.dhs.gov]  
**Sent:** 9/1/2017 3:15:18 PM  
**To:** cmercader@prfaa.pr.gov; rochelle.corneiro (rochelle.corneiro@go.vi.gov) [rochelle.corneiro@go.vi.gov]; Christine Diaz (Christine.Diaz@eog.myflorida.com) [Christine.Diaz@eog.myflorida.com]  
**CC:** Caetano, Donald [Donald.Caetano@fema.dhs.gov]; Mize, Nancy [Nancy.Mize@fema.dhs.gov]; DeLaCampa, Alejandro [Alejandro.DeLaCampa@fema.dhs.gov]; Killian, Adam [adam.killian@fema.dhs.gov]; Hudak, Mary [Mary.Hudak@fema.dhs.gov]; Strouse, Philip [Philip.Strouse@fema.dhs.gov]  
**Subject:** FW: Hurricane Irma #9  
**Importance:** High

Carlos, Rochelle, Christine,

Please see latest advisory issued by NOAA HLT for awareness.


Rochelle, if you have a DC office that you want me to notify, please provide that contact and I would be glad to. I don't know if someone replaced Steven.


Thank you  
Bob

Robert Nadeau, CEM  
Deputy Director, Intergovernmental Affairs Division  
FEMA Office of External Affairs  
500 C St. SW  
Washington D.C. 20472  
Desk 202-212-5193

**Ex. 6**

[Robert.Nadeau@fema.dhs.gov](mailto:Robert.Nadeau@fema.dhs.gov)

 [Subscribe to receive the External Affairs Bulletin](#)



**WEATHER THE STORM**  
DOWNLOAD THE FEMA APP

 ALERTS  SAFETY TIPS

 SHELTERS  PHOTOS



Weather alerts. Safety tips. Recovery center locations. It's all in the FEMA App. Download it here:  
<http://www.fema.gov/mobile-app>

**Sent:** Friday, September 01, 2017 11:01 AM  
**Subject:** Hurricane Irma #9

**...IRMA FORECAST TO REMAIN A POWERFUL HURRICANE FOR DAYS...**

At 11am AST, Hurricane Irma was located 1580 miles east of the Leeward Islands with maximum sustained winds of 110 mph and a minimum central pressure of 972 mb.

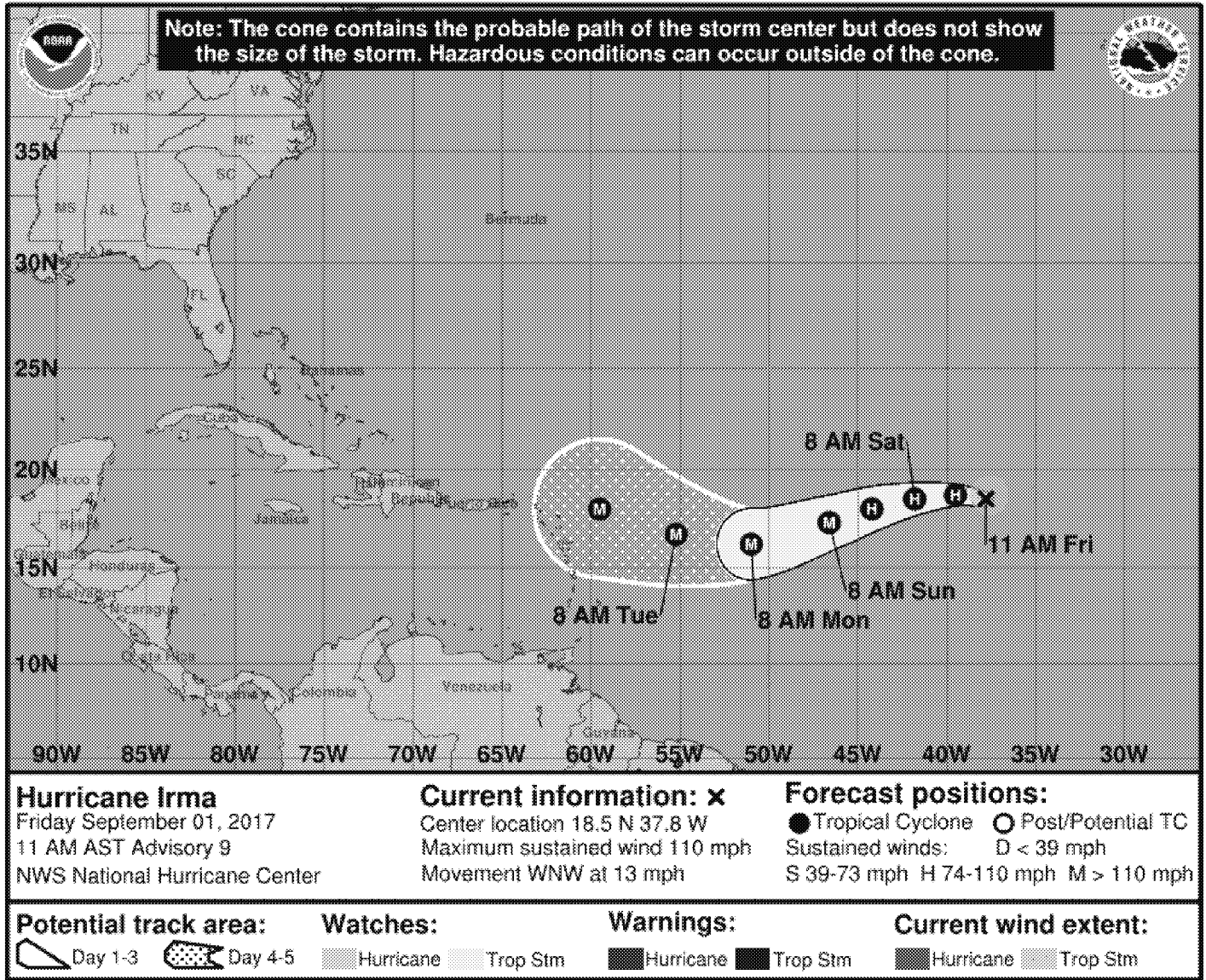
Irma is moving toward the west-northwest near 13 mph. A turn toward the west is expected by tonight,

followed by a turn toward the west-southwest on Saturday. Fluctuations in strength, up or down, are possible during the next few days, but Irma is expected to remain a powerful Hurricane through the weekend.

**Tropical Storm Wind Probabilities**

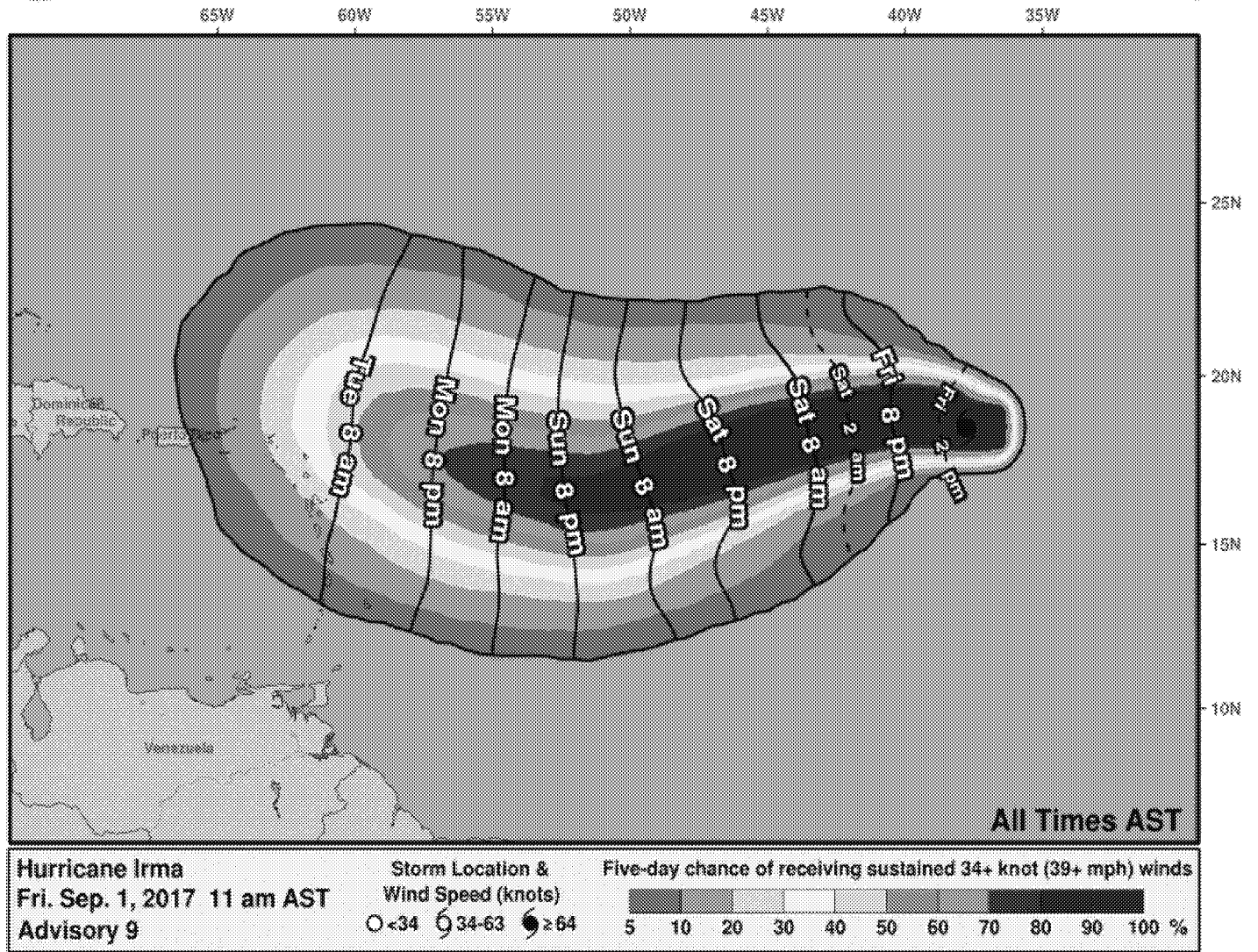
San Juan, PR 5%  
 Vieques, PR 7%  
 Saint Thomas, VI 10%  
 Saint Croix, VI 10%

**Hurricane Irma Graphics**





# Earliest Reasonable Arrival Time of Tropical-Storm-Force Winds



@fema.dhs.gov

IATCPAT1 ALL  
TTAA00 KNHC DDHHMM

BULLETIN  
Hurricane Irma Advisory Number 9  
NWS National Hurricane Center Miami FL AL112017  
1100 AM AST Fri Sep 01 2017

...IRMA FORECAST TO REMAIN A POWERFUL HURRICANE FOR DAYS...

SUMMARY OF 1100 AM AST...1500 UTC...INFORMATION

LOCATION...18.5N 37.8W  
ABOUT 1580 MI...2540 KM E OF THE LEEWARD ISLANDS  
MAXIMUM SUSTAINED WINDS...110 MPH...175 KM/H  
PRESENT MOVEMENT...WNW OR 285 DEGREES AT 13 MPH...20 KM/H  
MINIMUM CENTRAL PRESSURE...972 MB...28.71 INCHES

WATCHES AND WARNINGS

There are no coastal watches or warnings in effect.

DISCUSSION AND 48-HOUR OUTLOOK  
-----

At 1100 AM AST (1500 UTC), the center of Hurricane Irma was located near latitude 18.5 North, longitude 37.8 West. Irma is moving toward the west-northwest near 13 mph (20 km/h). A turn toward the west is expected by tonight, followed by a turn toward the west-southwest on Saturday.

Maximum sustained winds are near 110 mph (175 km/h) with higher gusts. Fluctuations in strength, up or down, are possible during the next few days, but Irma is expected to remain a powerful hurricane through the weekend.

Hurricane-force winds extend outward up to 15 miles (30 km) from the center and tropical-storm-force winds extend outward up to 90 miles (150 km).

The estimated minimum central pressure is 972 mb (28.71 inches).

HAZARDS AFFECTING LAND  
-----

None

NEXT ADVISORY  
-----

Next complete advisory at 500 PM AST.

\$\$  
Forecaster Blake

NNNN